

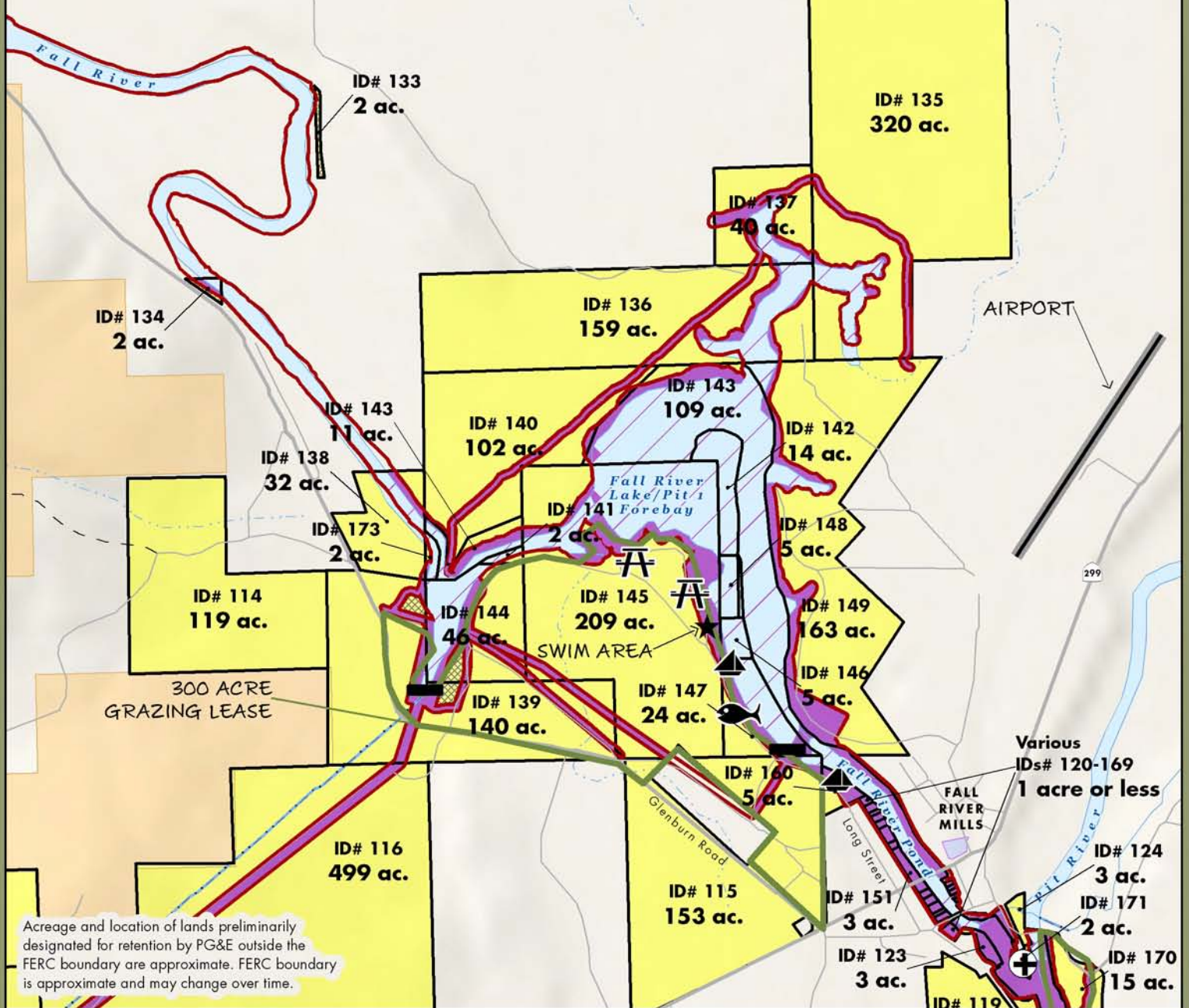
Fall River Mills Planning Unit: Map 1

2 TMUs: 888 Timbered Acres

FERC Project: Pit 1 (#2687)

4,837 Total Acres (4,644 acres land)
578 Acres Within FERC (11%)

SHASTA COUNTY

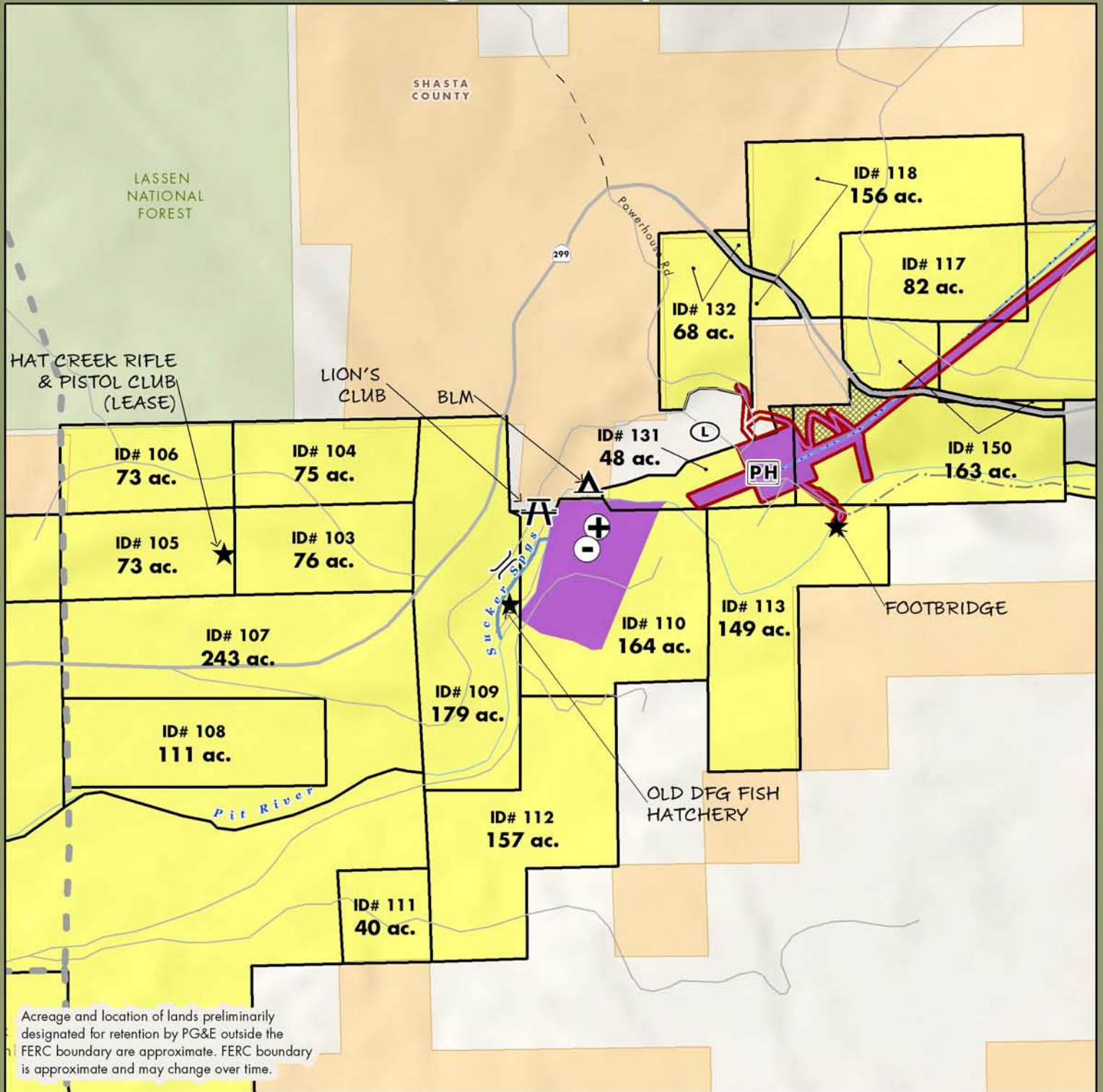


Acres and location of lands preliminarily designated for retention by PG&E outside the FERC boundary are approximate. FERC boundary is approximate and may change over time.

PG&E Lands Preliminary Designated for Donation	BLM	Boat Launch	Fishing
PG&E Lands Preliminary Designated for Retention	Private	Campground	Gate
Certain Conditions May Make Donation Inadvisable	State	Dam	Lodge
Legal Parcel Boundary and Id Number	USFS	Day Use Area	Powerhouse
PG&E Lands Under Water		Feature of Importance	Whitewater Put-In/Take-Out
FERC Boundary			

EDAW | AECOM
October, 2009

Fall River Mills Planning Unit: Map 2

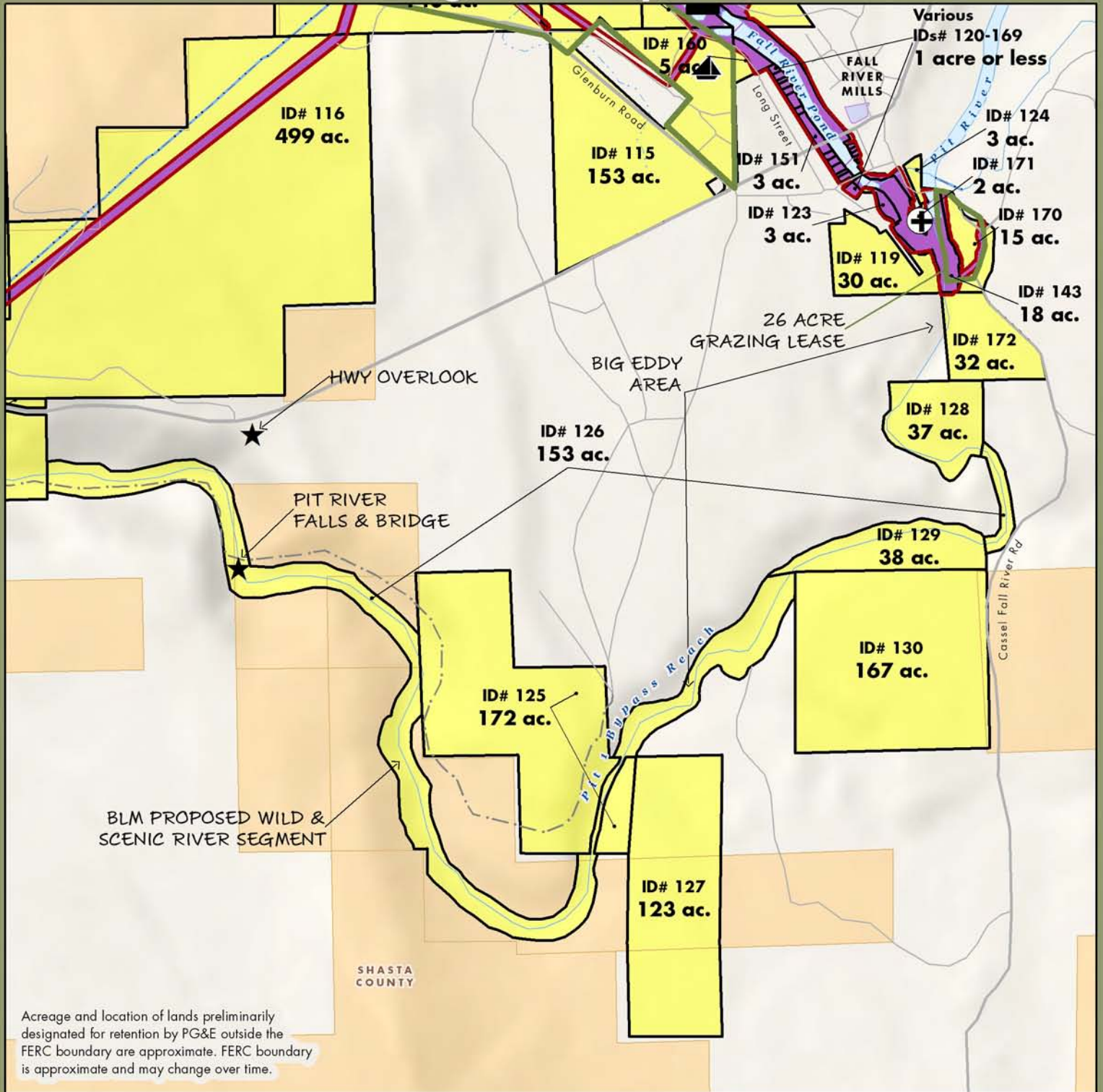


PG&E Lands Preliminarily Designated for Donation	BLM	Boat Launch	Fishing
PG&E Lands Preliminarily Designated for Retention	Private	Campground	Gate
Certain Conditions May Make Donation Inadvisable	State	Dam	Lodge
Legal Parcel Boundary and Id Number	USFS	Day Use Area	Powerhouse
PG&E Lands Under Water		Feature of Importance	Whitewater Put-In/Take-Out
FERC Boundary			

0 0.25 0.5 0.75 Miles

EDAW | AECOM
October, 2009

Fall River Mills Planning Unit: Map 3



Acreage and location of lands preliminarily designated for retention by PG&E outside the FERC boundary are approximate. FERC boundary is approximate and may change over time.

PG&E Lands Preliminarily Designated for Donation	BLM	Boat Launch	Fishing
PG&E Lands Preliminarily Designated for Retention	Private	Campground	Gate
Certain Conditions May Make Donation Inadvisable	State	Dam	Lodge
Legal Parcel Boundary and Id Number	USFS	Day Use Area	Powerhouse
PG&E Lands Under Water		Feature of Importance	Whitewater Put-In/Take-Out
FERC Boundary			

EDAW | AECOM
October, 2009